


**Photographs of the application route**

Source: officer site visit 30 June 2021




Photograph 1, at point F looking towards F1



Photograph 2, facing north looking at point F



## Appendix 2 – Photographs of the application route



Photograph 3, between F and F1, looking towards F1



Photograph 4, between F and F1, looking towards the western boundary



## Appendix 2 – Photographs of the application route



Photograph 5, between F and F1, looking towards the eastern boundary



Photograph 6, north of F1, looking south



## Appendix 2 – Photographs of the application route



Photograph 7, east of F1, looking west



Photograph 8, between F1 and G3, looking east



## Appendix 2 – Photographs of the application route



Photograph 9, between G2 and G3, looking west



Photograph 10, between G2 and G3, looking east



## Appendix 2 – Photographs of the application route



Photograph 11, between G1 and G2, looking east



Photograph 12, between G1 and G2, looking towards the northern boundary



## Appendix 2 – Photographs of the application route



Photograph 13, between G1 and G2, looking at G1



Photograph 14, between G and G1, looking east



## Appendix 2 – Photographs of the application route




Photograph 15, between G and G1, looking at G1



Photograph 16, between G and G1, looking west



## Appendix 2 – Photographs of the application route



Photograph 17, between G and G1, looking east



Photograph 18, at G, looking west